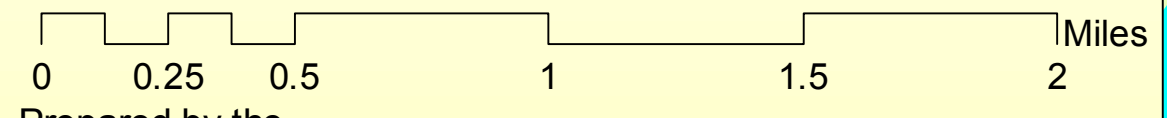


Mount Desert

# Town of Tremont Comprehensive Plan

## Map #1

### Topographic Base Map



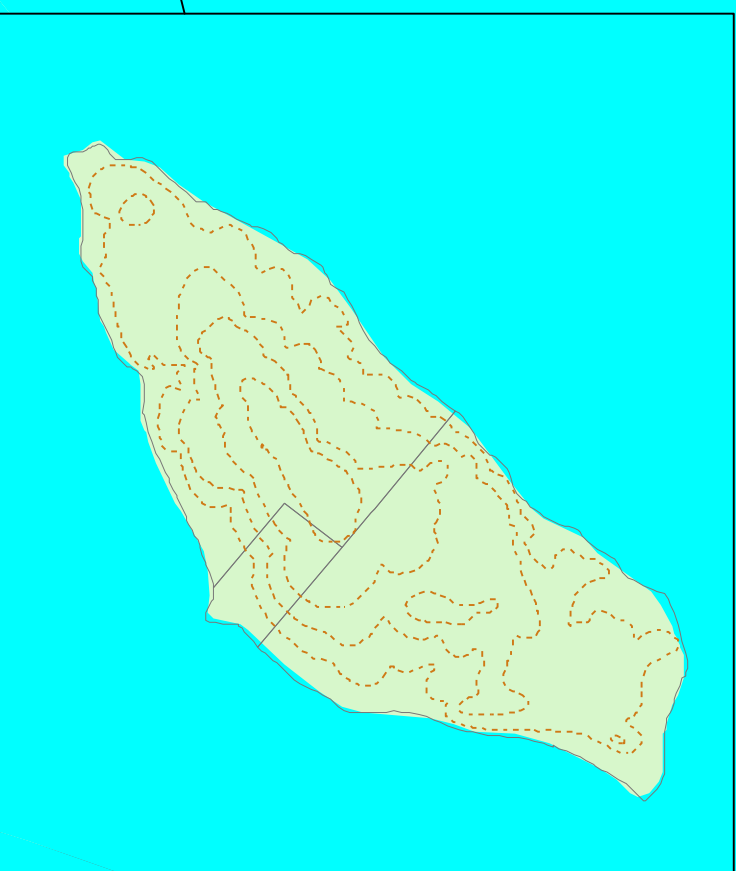
Prepared by the  
Hancock County Planning Commission  
May 7, 2009

JHF tremontbasemap050709.mxd 1 inch = 2,000 feet




NOTE:  
Property lines shown were digitized from a 1:12000 composite base map derived from Town of Brooksville Tax Maps. The lot lines were then updated to reflect changes through 4/01/2003. The property lines are shown for townwide planning purposes only.

NOTE:  
Information shown is from various government and local sources. See the Brooksville Comprehensive Plan text for more details. The information is shown for town-wide planning purposes only. Where specific data is needed, verification on the ground is recommended.

Southwest  
Harbor



## Legend

-  Parcels
-  Contour
-  Towns