

Town of CRANBERRY ISLES


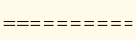

Future Land Use

Map #6


NOTE: This map is for general planning purposes only rather than site-specific use.

Legend




Roads

-  public
-  private
-  wharf



 Parcels

 Conserved Lands

Wetlands

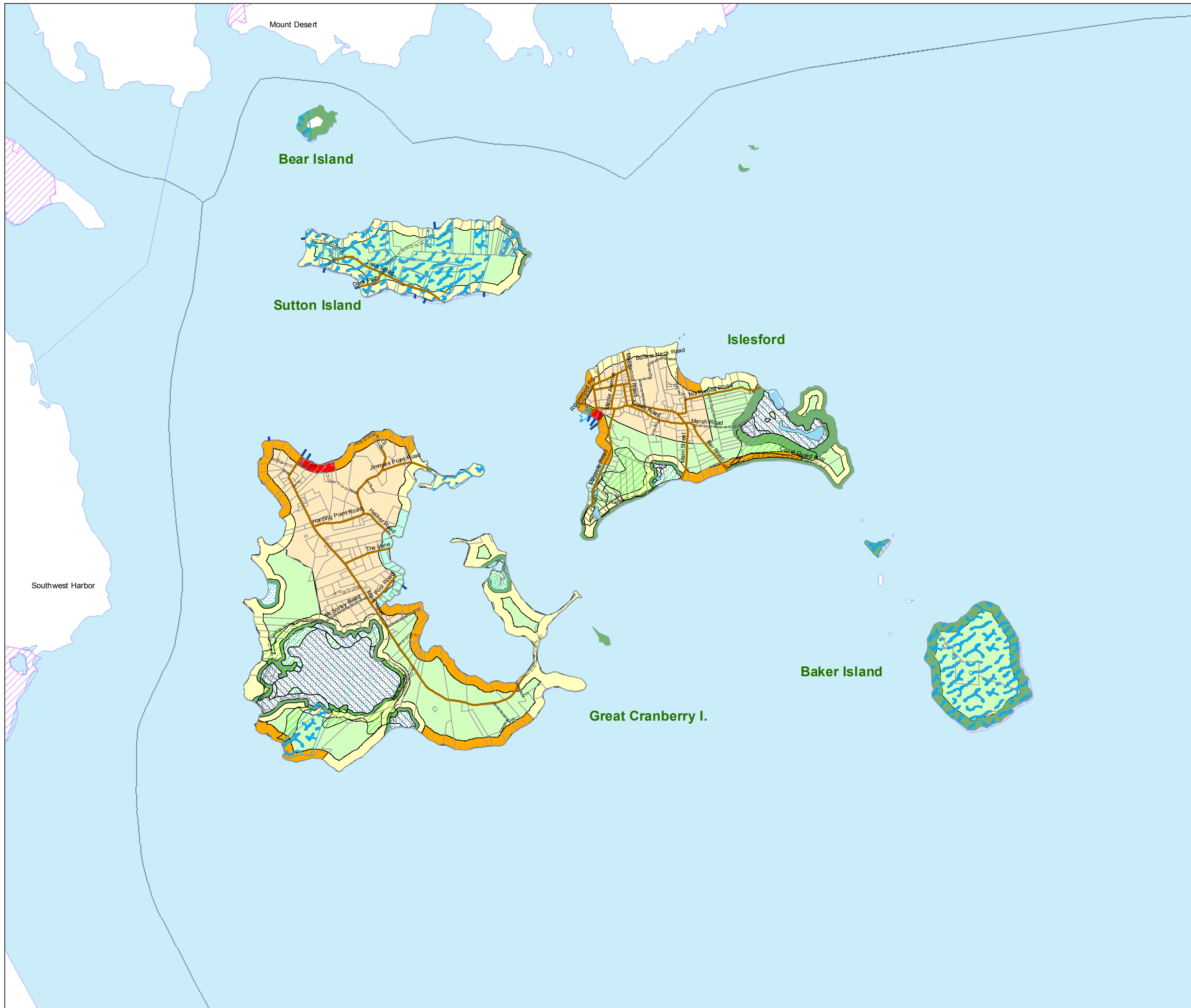
-  Forested
-  Non-forested
-  Water

Shoreland Zoning Districts

-  Business
-  Low Density Residential
-  Mixed Residential
-  Resource Protection
-  Water Dependent Commercial/Residential
-  Wetland

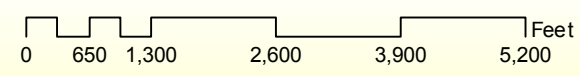
Future Land Use

-  Growth
-  Rural



NOTE:
For details on shoreland zoning in the growth and rural areas recommendations, see the Future Land Use Plan narrative of the comprehensive plan.

Note:
Shoreland Zoning Districts shown hereon are taken from the Shoreland Zoning Map for the town of Cranberry Isles by Jane I. Thomas dated November 1991.



Map produced by the:
Hancock County Planning Commission
JHF 03-10-10

