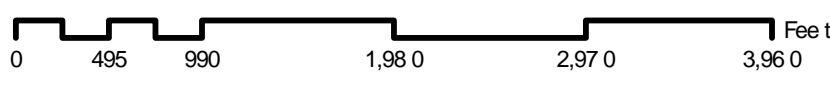


Town of Castine Comprehensive Plan

W




Produced by the Hancock County Planning Commission
DRAFT -- JEF -- 7/19/06 -- DRAFT

NOTE:

Information shown is from various government and local sources. See the Castine Comprehensive Plan text for more details.
The information is shown for town-wide planning purposes only. Where specific data is needed, verification on the ground is recommended.

MAP # 3C, Public and Natural Resources

1 inch equals 1,000 feet







Castine


Penobscot

Brooksville





Legend

-  Streams
-  water
-  water supply protection
-  sand/gravel aquifer

Access Points

- type
-  Publicly Owned Access Site
 -  Publicly Owned Beach
 -  Privately Owned Beach

THROW

-  MBPL
-  MDRW
-  castine_hist_sens
-  castine_prhist_sens

HOLBROOK ISLAND SANCTUARY STATE PARK

HOLBROOK ISLAND SANCTUARY STATE PARK

Morse Cove

Hatch Cove

Castine Harbor

Bagaduce River