


Town of Castine
Comprehensive Plan
Land Use and Utilities

0 455 910 1820 2730 3640 Feet

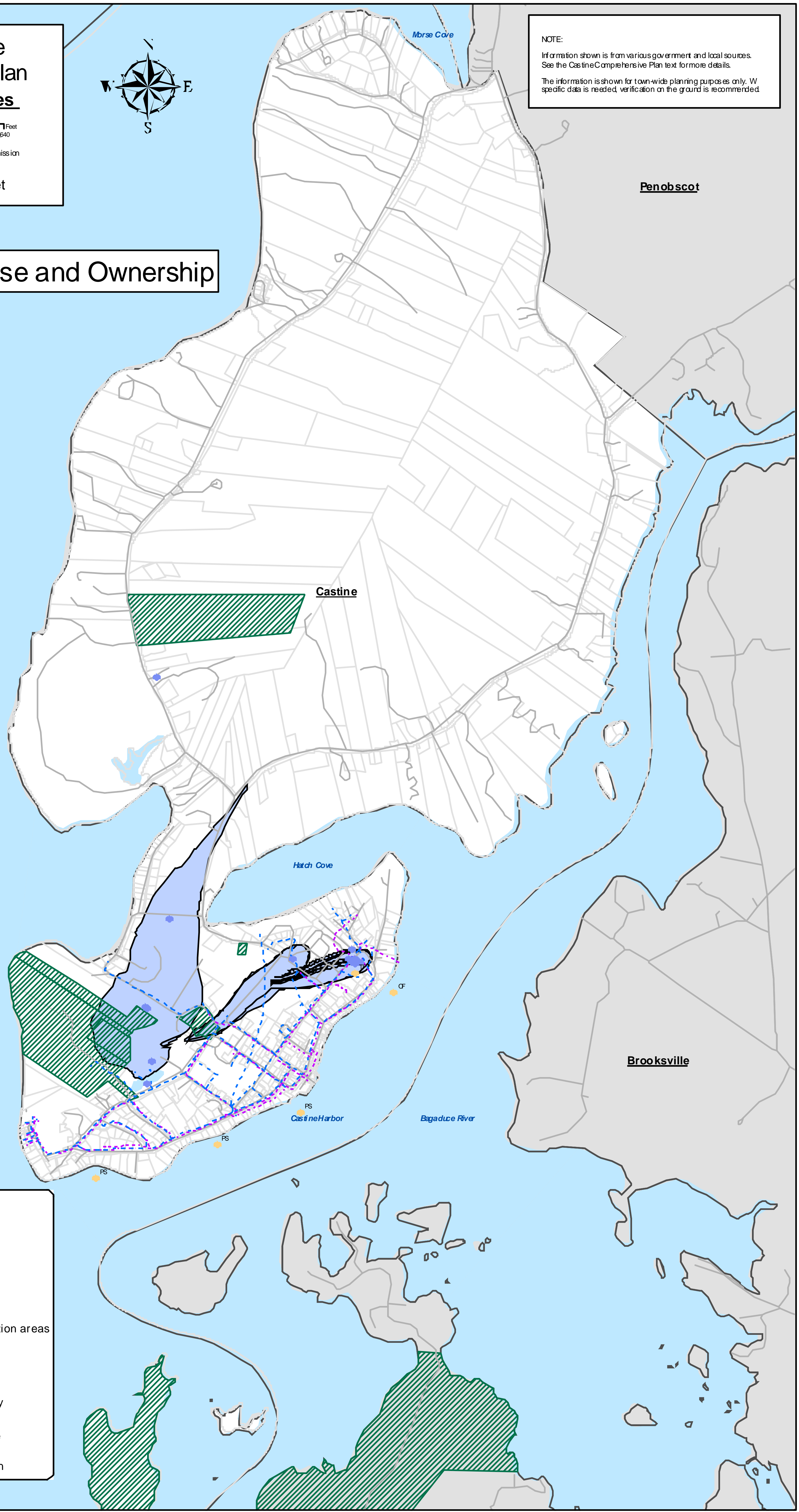
Produced by the Hancock County Planning Commission

1 inch equals 1,160 feet










NOTE:
Information shown is from various government and local sources.
See the Castine Comprehensive Plan text for more details.
The information is shown for town-wide planning purposes only. If
specific data is needed, verification on the ground is recommended.

MAP # 2, Land Use and Ownership



Legend

-  Conservation land
-  Industrial ownership
-  Source water protection areas
-  Drinking water wells
-  Castine sewer facility
-  Municipal sewer line
-  Municipal water main