

**Town of Castine  
Comprehensive Plan**













0 500 1,000 2,000 3,000 4,000 Feet

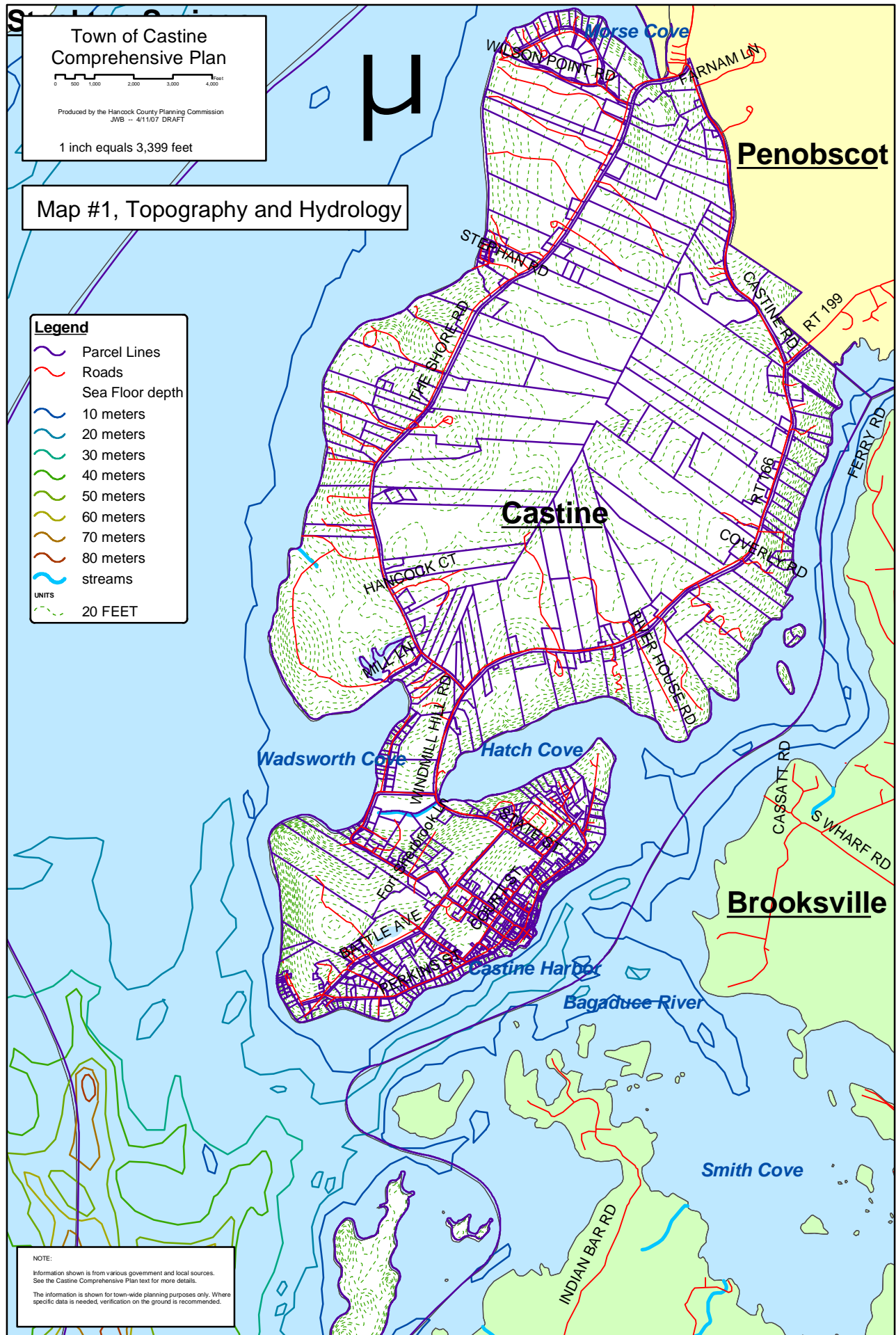
Produced by the Hancock County Planning Commission  
JWB -- 4/11/07 DRAFT

1 inch equals 3,399 feet

**Map #1, Topography and Hydrology**

**Legend**

-  Parcel Lines
-  Roads
- Sea Floor depth
  -  10 meters
  -  20 meters
  -  30 meters
  -  40 meters
  -  50 meters
  -  60 meters
  -  70 meters
  -  80 meters
-  streams
- UNITS
-  20 FEET



**NOTE:**

Information shown is from various government and local sources.  
See the Castine Comprehensive Plan text for more details.  
The information is shown for town-wide planning purposes only. Where  
specific data is needed, verification on the ground is recommended.